

Five years monitoring activity on radioactive cesium in seawater after the Fukushima Dai-ichi Nuclear Power Plant Accident

**H. Kaeriyama^{1*}, D. Ambe¹, Y. Shigenobu¹, S. Miki¹, T. Morita¹,
H. Sugisaki¹, M. Shimizu², & T. Watanabe²**

1: National Research Institute of Fisheries Science, FRA

2: Japan Fisheries Research and Education Agency

***E-mail: kaeriyama@affrc.go.jp**



Introduction

After the Fukushima Dai-ichi nuclear power plant accident, many studies had been reported the oceanic dispersion patterns of radioactive Cs derived from this accident.

Here, we summarize the dispersion pattern of Fukushima-derived radiocesium in the North Pacific and temporal change in the concentration of ^{137}Cs in seawater near the Fukushima site, based on the observational data obtained during five years.

Main topics are as follows;

eastward dispersion in surface seawater

southward intrusion with mode waters

temporal changes in ^{137}Cs in coastal seawater

References updated from last WS @Qingdao (PICES2015)

Kaeriyama, H. et al. (2016): Sci. Rep., 6, 22010

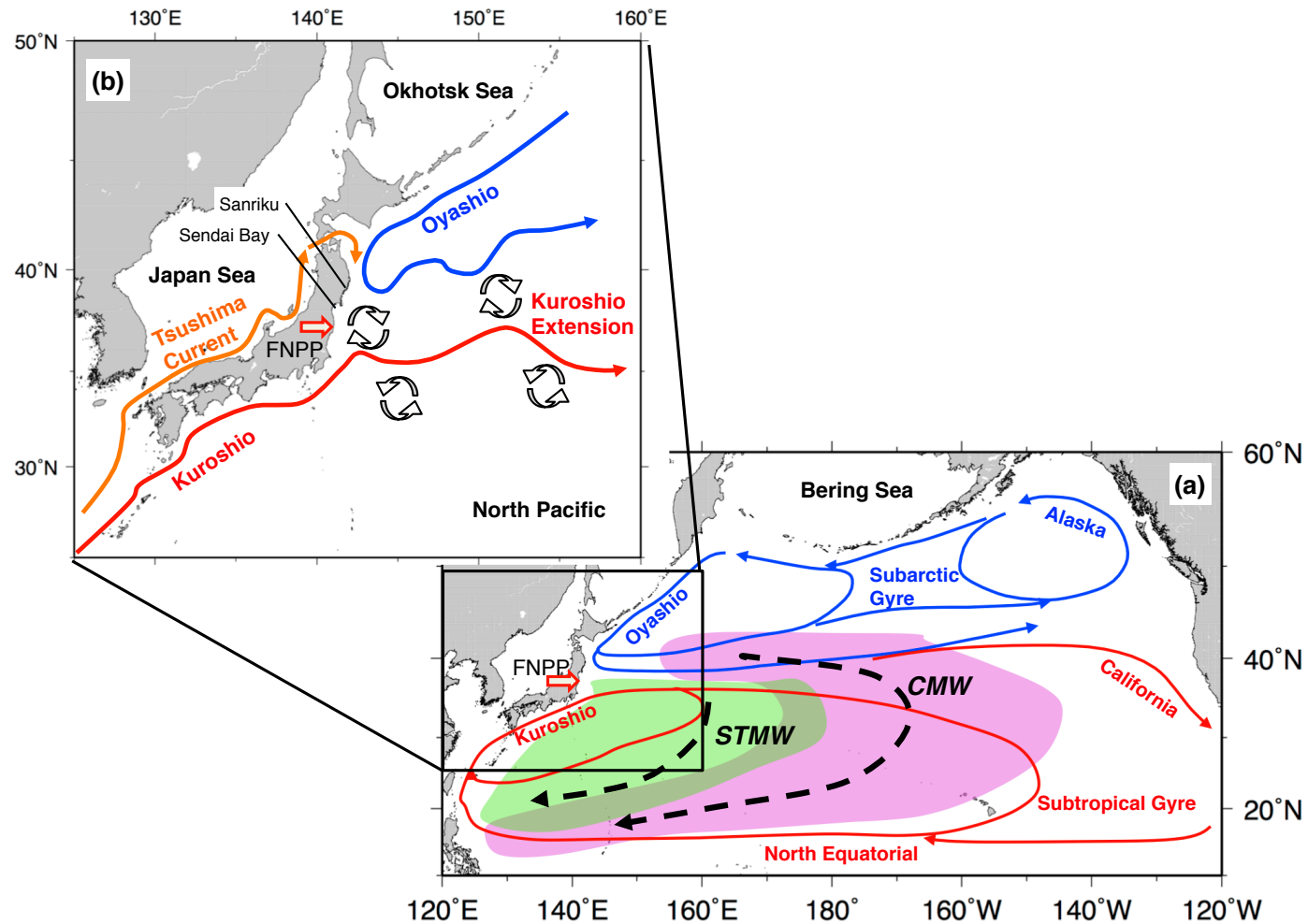
Kaeriyama, H. (in press): Fish. Oceanogr., Tsunami special issue published in Jan 2017

Takechi, S. et al. (2016): J. Environ. Radioact., 153, 1–9



Oceanic background

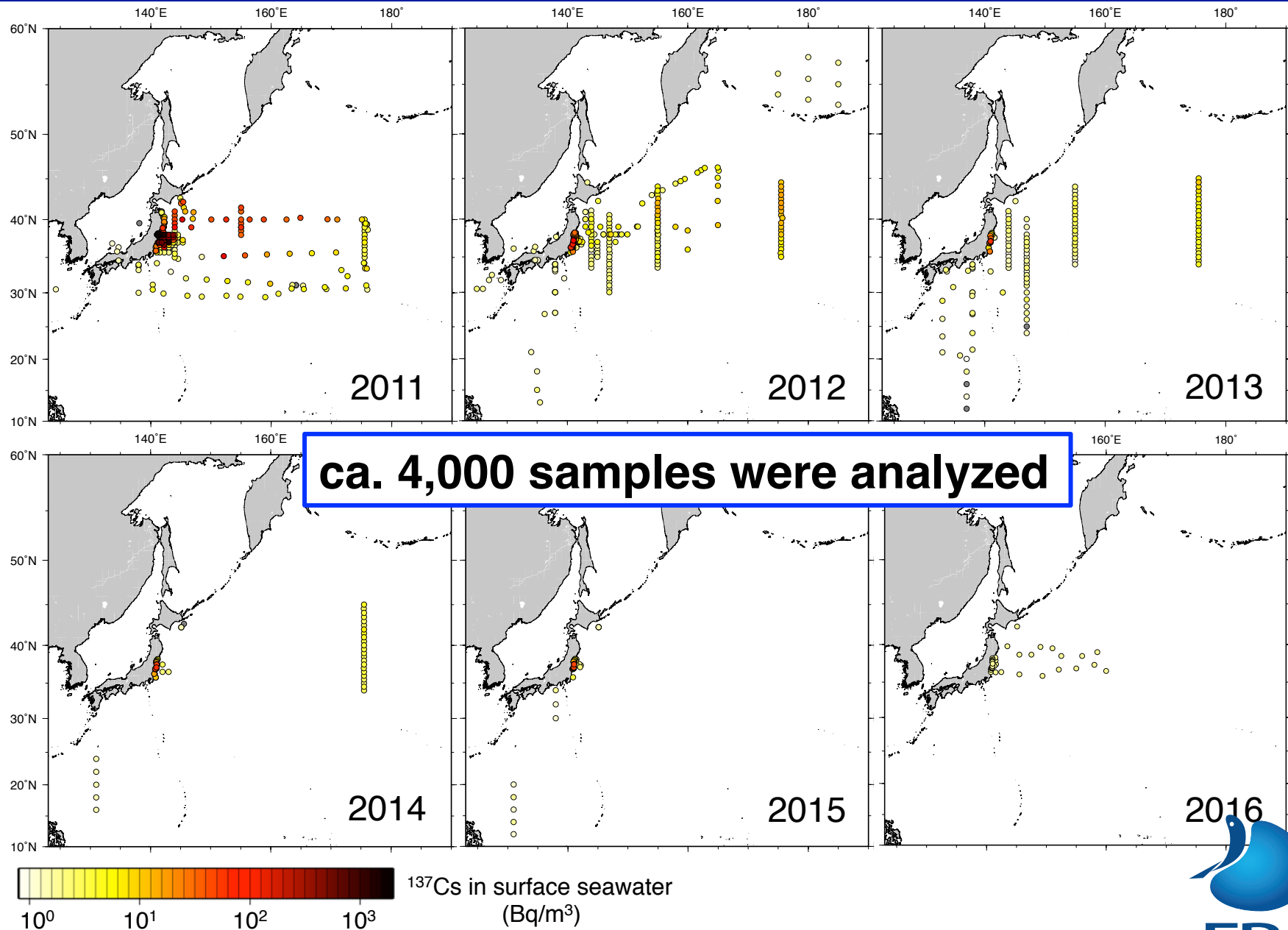
major sea surface and subsurface seawater movements associated with FNPP studies



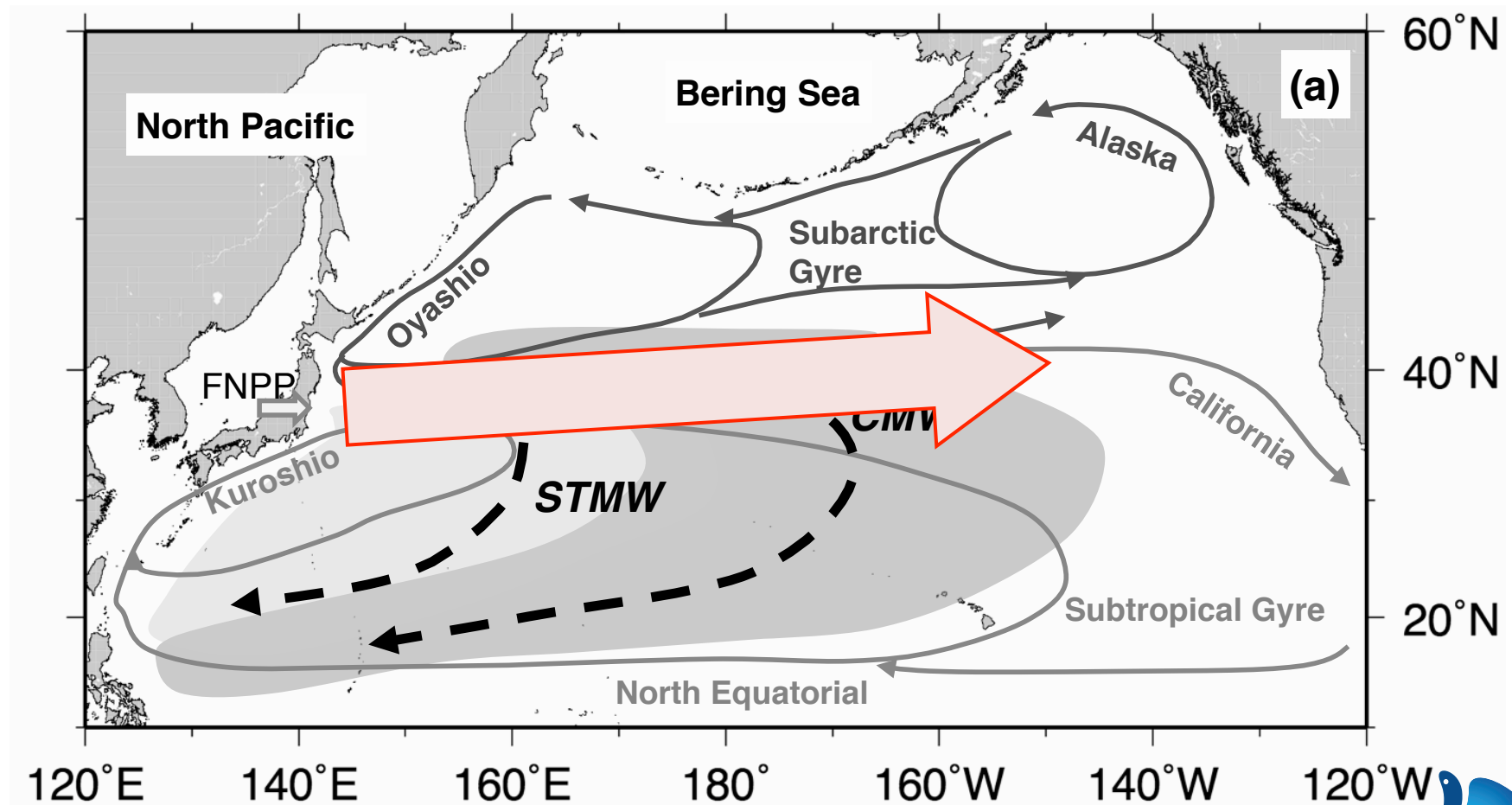
Kaeriyama (in press)



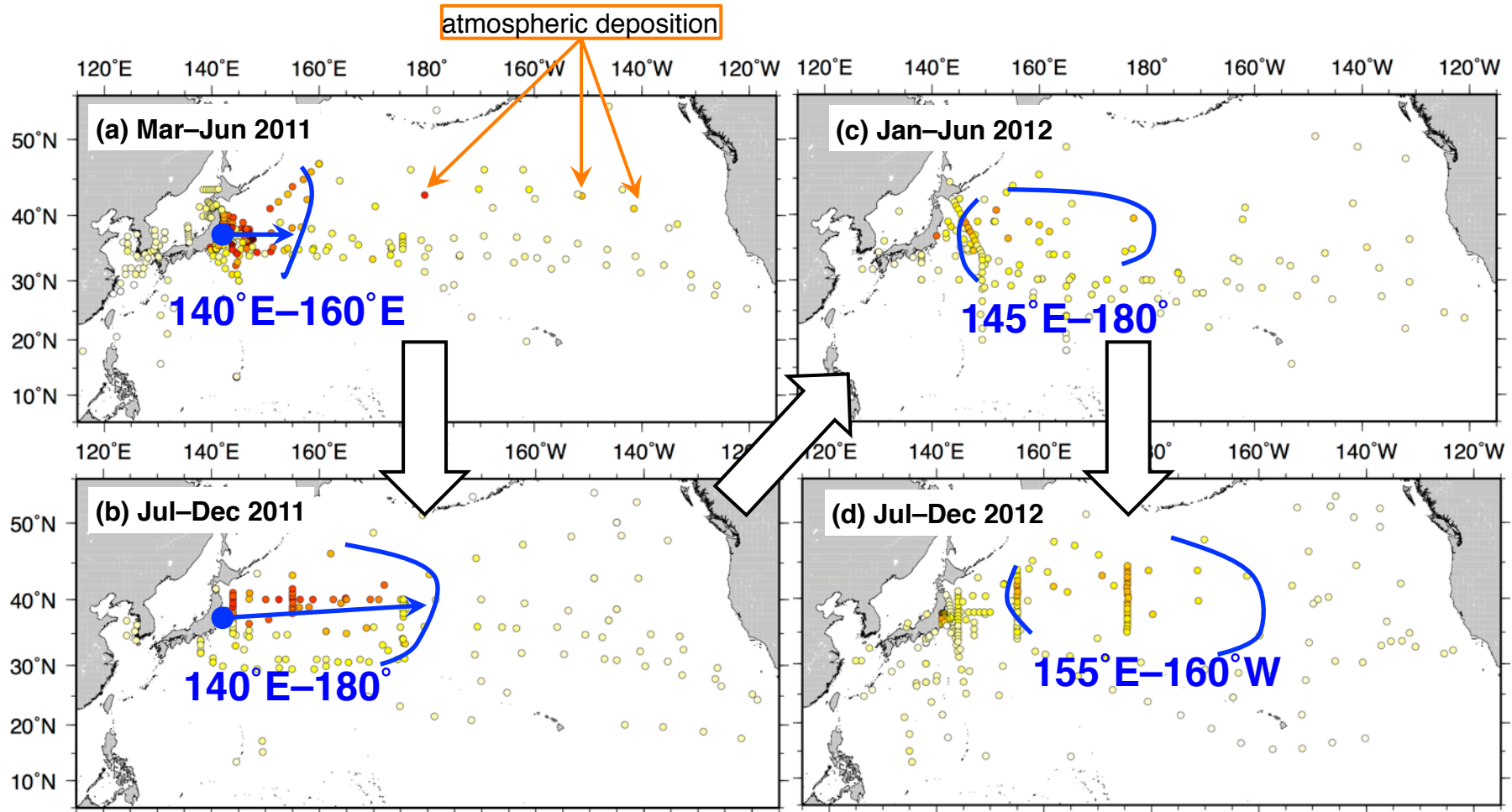
Monitoring activity on seawater by FRA



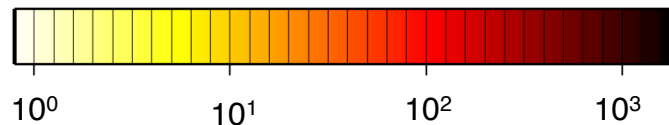
Eastward dispersion in surface seawater



Eastward dispersion in surface seawater



^{137}Cs
(Bq/m^3)

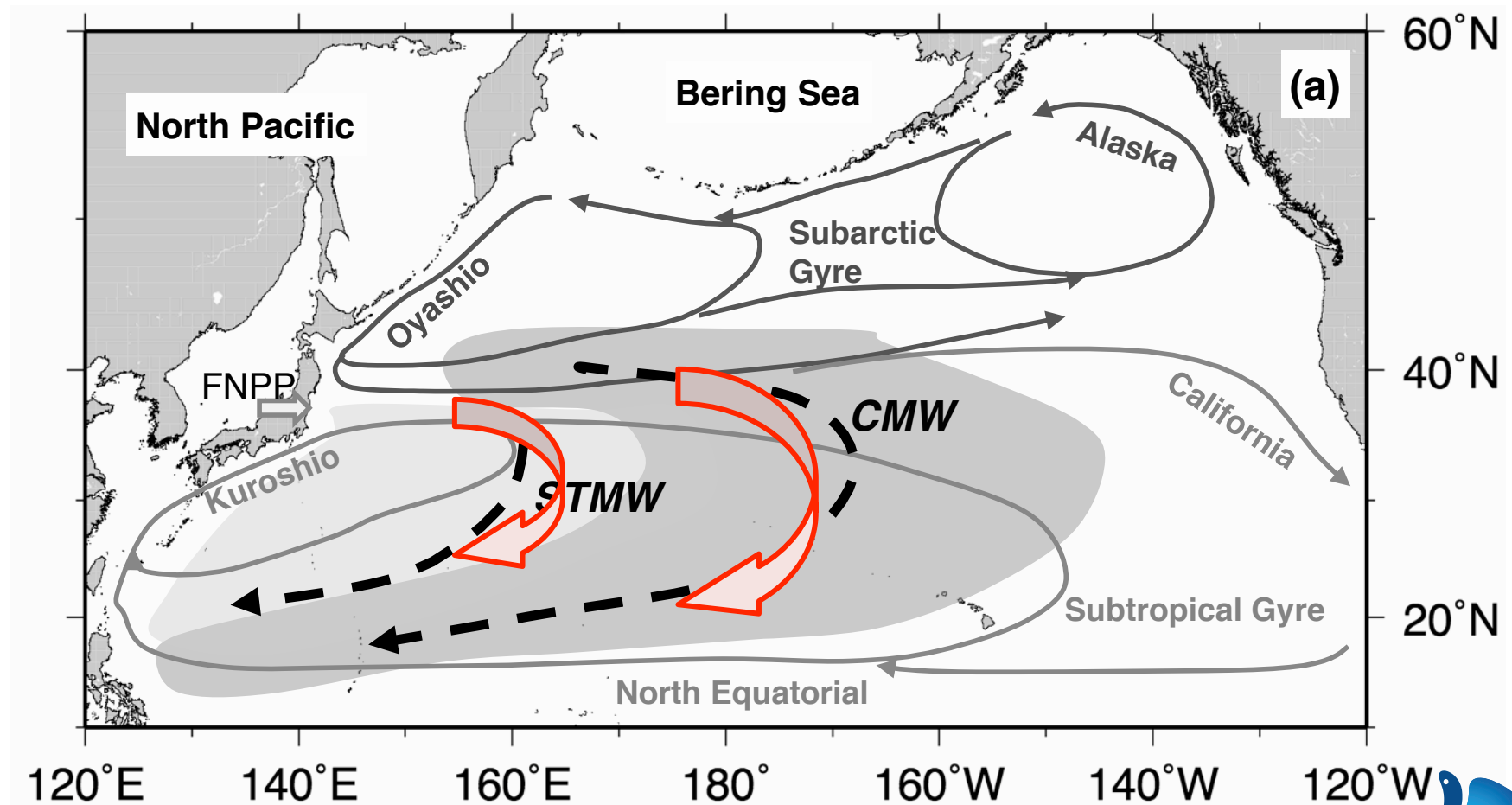


Kaeriyama (in press)

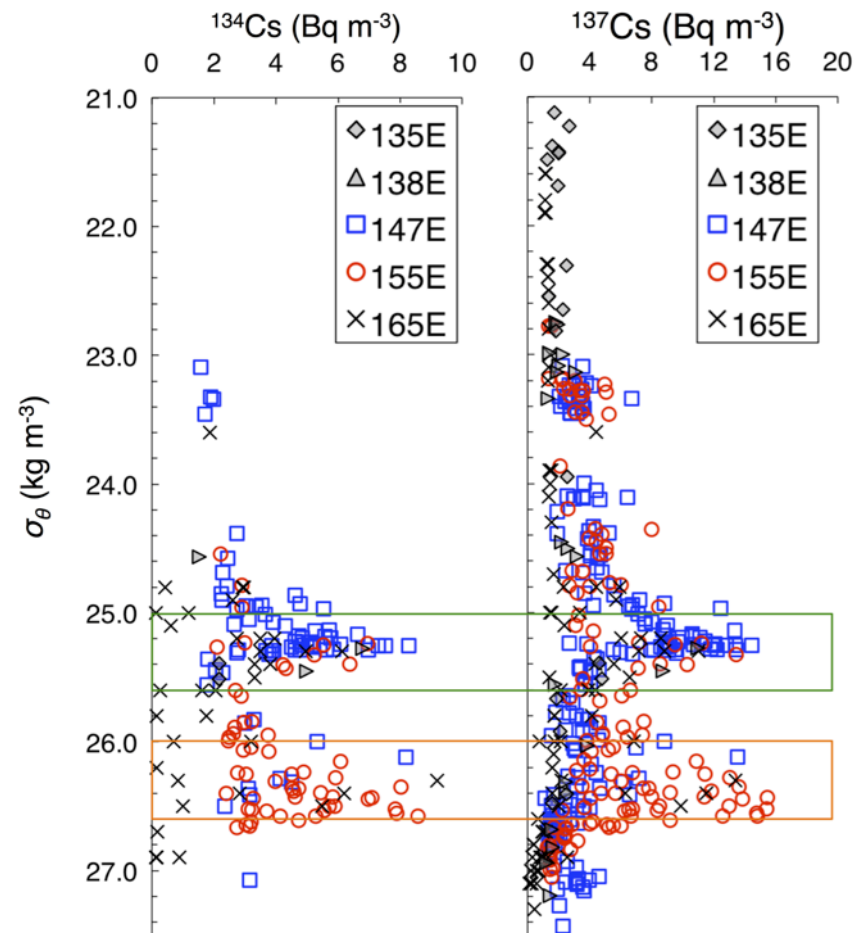
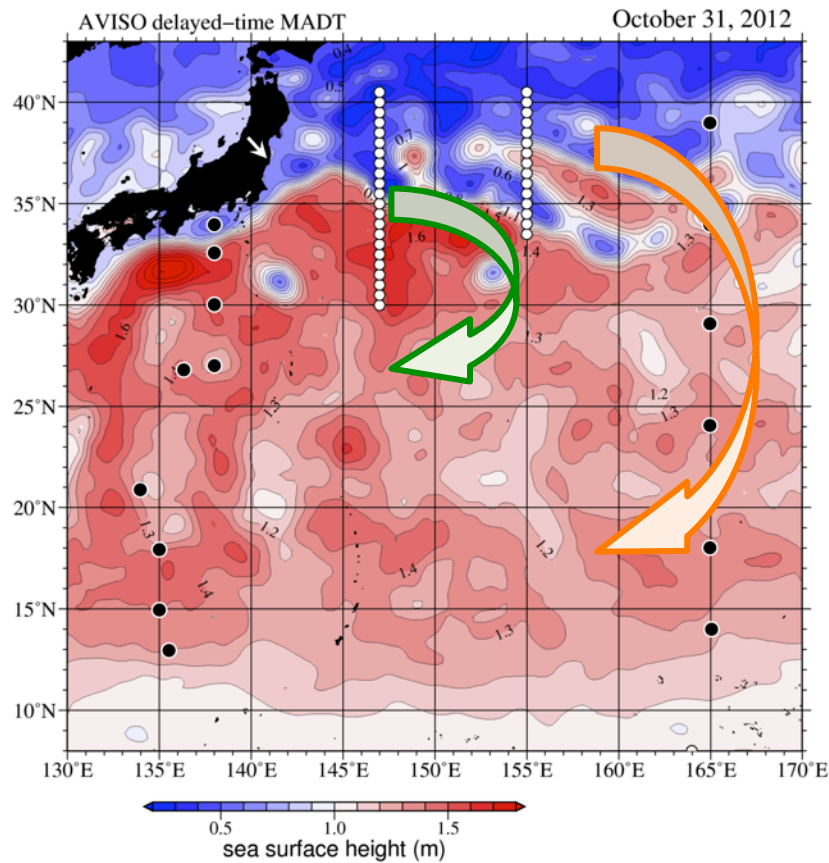
Data were cited from Aoyama *et al.* (2013a); Aoyama *et al.* (2013b); Aoyama *et al.* (2015b); Buesseler *et al.* (2012); Charette *et al.* (2013); Inoue *et al.* (2012a); Inoue *et al.* (2012b); Inoue *et al.* (2012c); Kaeriyama *et al.* (2013); Kaeriyama *et al.* (2014); Kaeriyama *et al.* (2015); Kaeriyama (2015); Kaeriyama (this study); Kamenik *et al.* (2013); Kim *et al.* (2012); Kumamoto *et al.* (2013); Kumamoto *et al.* (2014); Kumamoto *et al.* (2015a); Kumamoto *et al.* (2015b); Ramzaev *et al.* (2014); Smith *et al.* (2014).



Southward intrusion with mode water



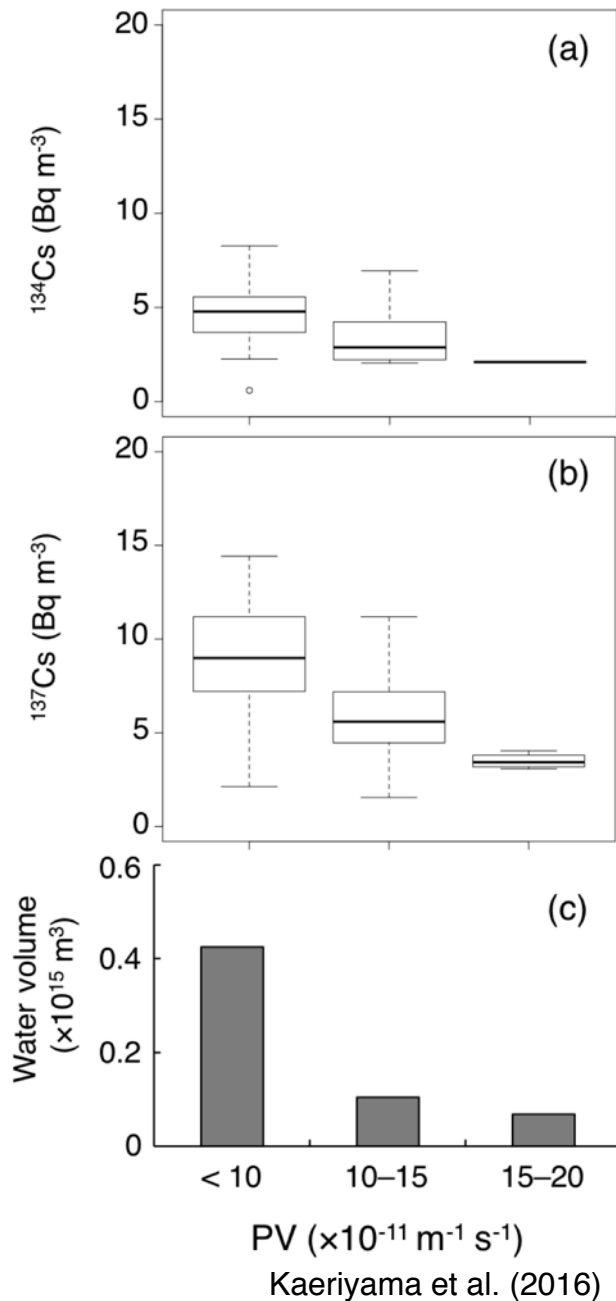
Southward intrusion with mode water



Subtropical mode water: 25.0–25.6 σ_θ

Central mode water: 26.0–26.6 σ_θ

Southward intrusion with mode water



Source term estimation of Fukushima-derived radiocesium (^{134}Cs or ^{137}Cs)

| Source | Direct release | Atmospheric deposition on ocean surface | Reference |
|--------------------|----------------|---|------------------------------|
| Fukushima accident | 2.8 - 4.2 | 12 - 15 | Aoyama et al (submitted) |
| | 12 - 42 | | Bailly du Bois et al. (2012) |
| | 11 - 16 | | Charette et al (2013) |
| | 2.3 | | Dietze and Kriest (2012) |
| | 2.9 - 4.3 | | Tsumune et al (2013) |
| | 4 | 5 | Kawamura et al (2011) |
| | 4.1 - 4.5 | 5.7 - 5.9 | Estounel et al. (2012) |
| | 3.5 | 7.6 | Kobayashi et al. (2012) |
| Global fallout | | 76 | Buesseler (2014)* |
| Close-in fallout | | 28 | Buesseler (2014)* |

*based on Aarkrog (2003)

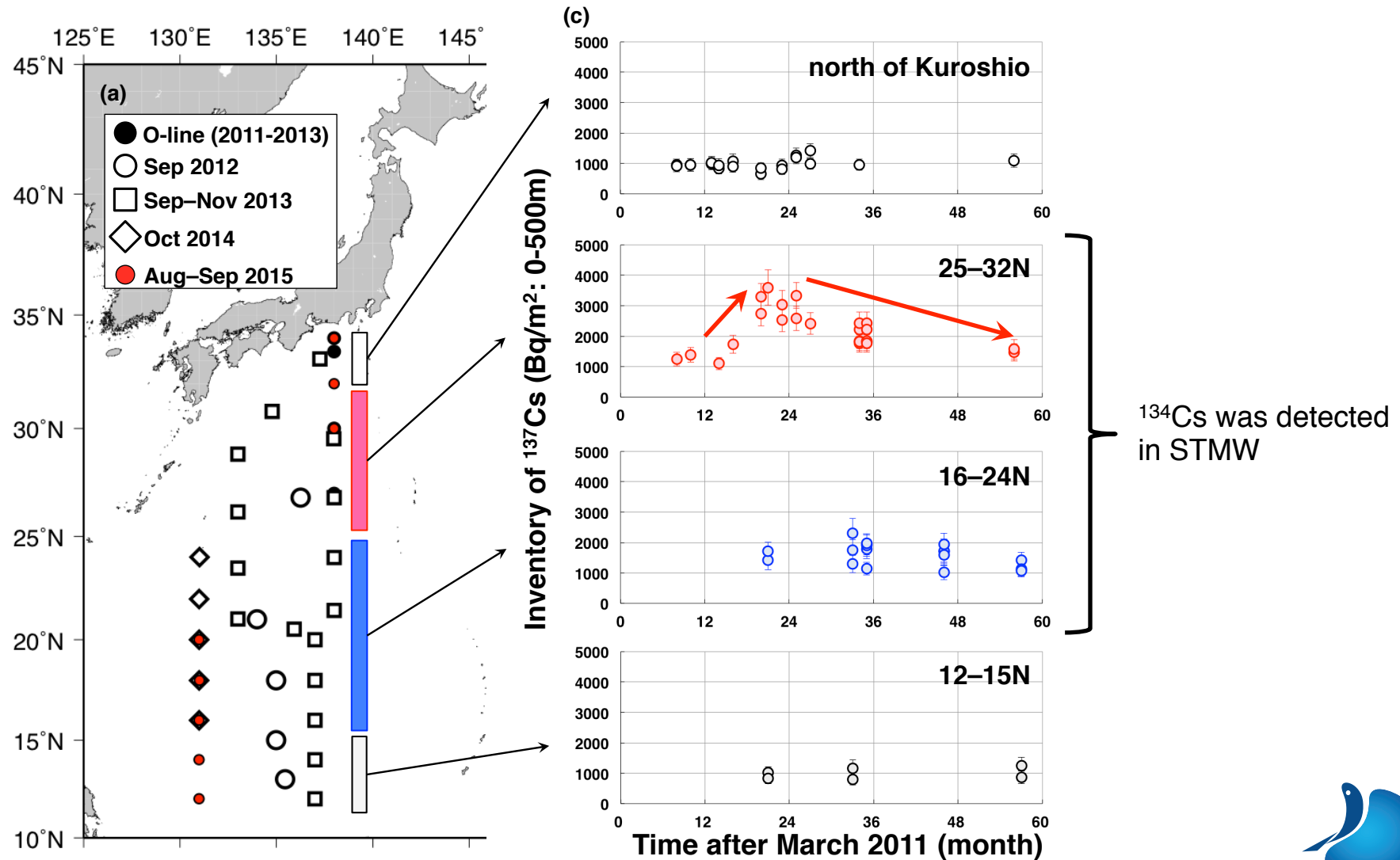
Kaeriyama (in press)

Total amount of Fukushima-derived ^{137}Cs : 15–20 PBq
 ^{137}Cs in STMW in Oct–Nov 2012: 4.2 PBq



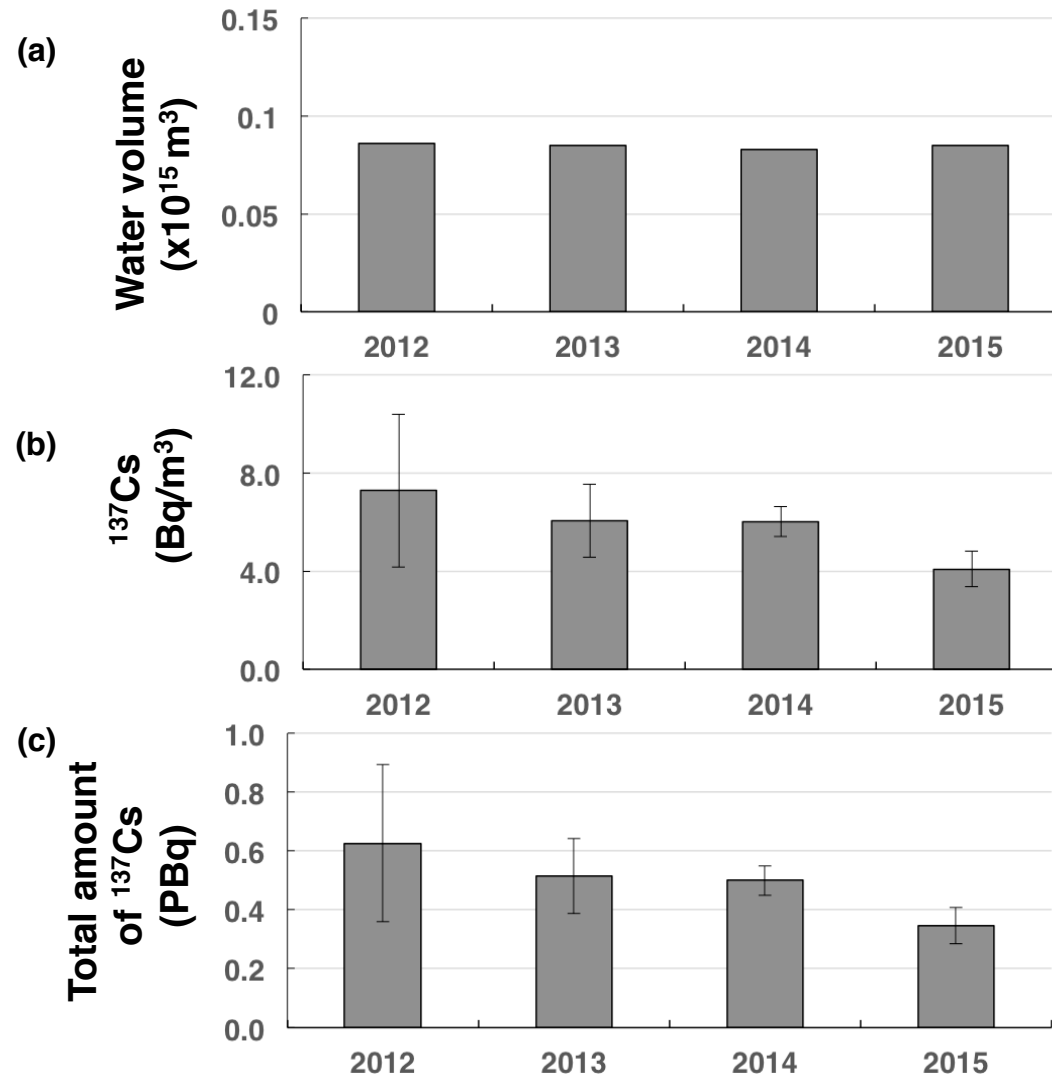
Southward intrusion with mode water

year to year variation of ^{137}Cs in STMW



Southward intrusion with mode water

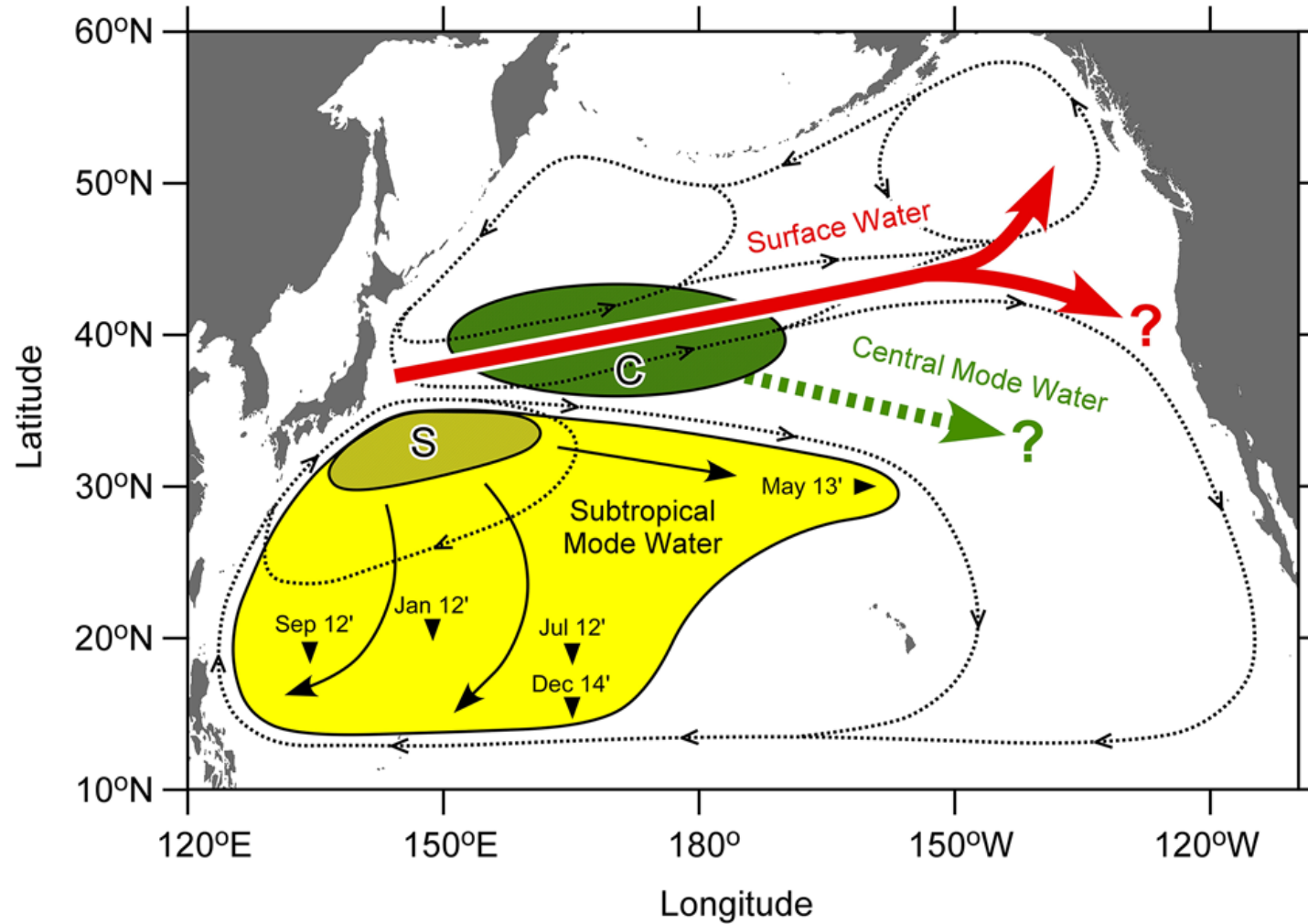
^{137}Cs in STMW in the area south of Japan islands had been decreased from 0.63 PBq in 2012 to 0.35 PBq in 2015



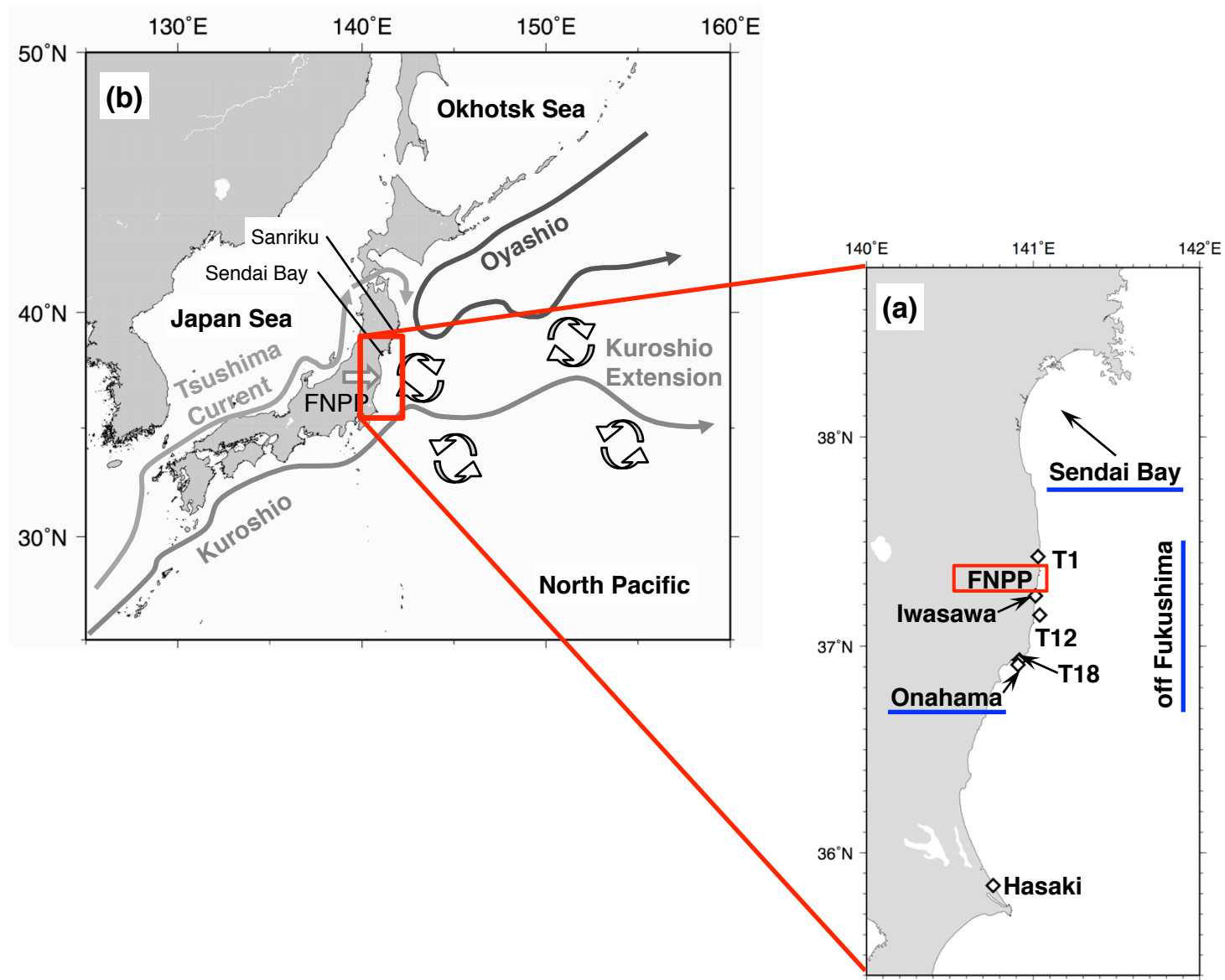
Southward intrusion with mode water

The updated schematic view of FNPP-derived radio active cesium in mode waters

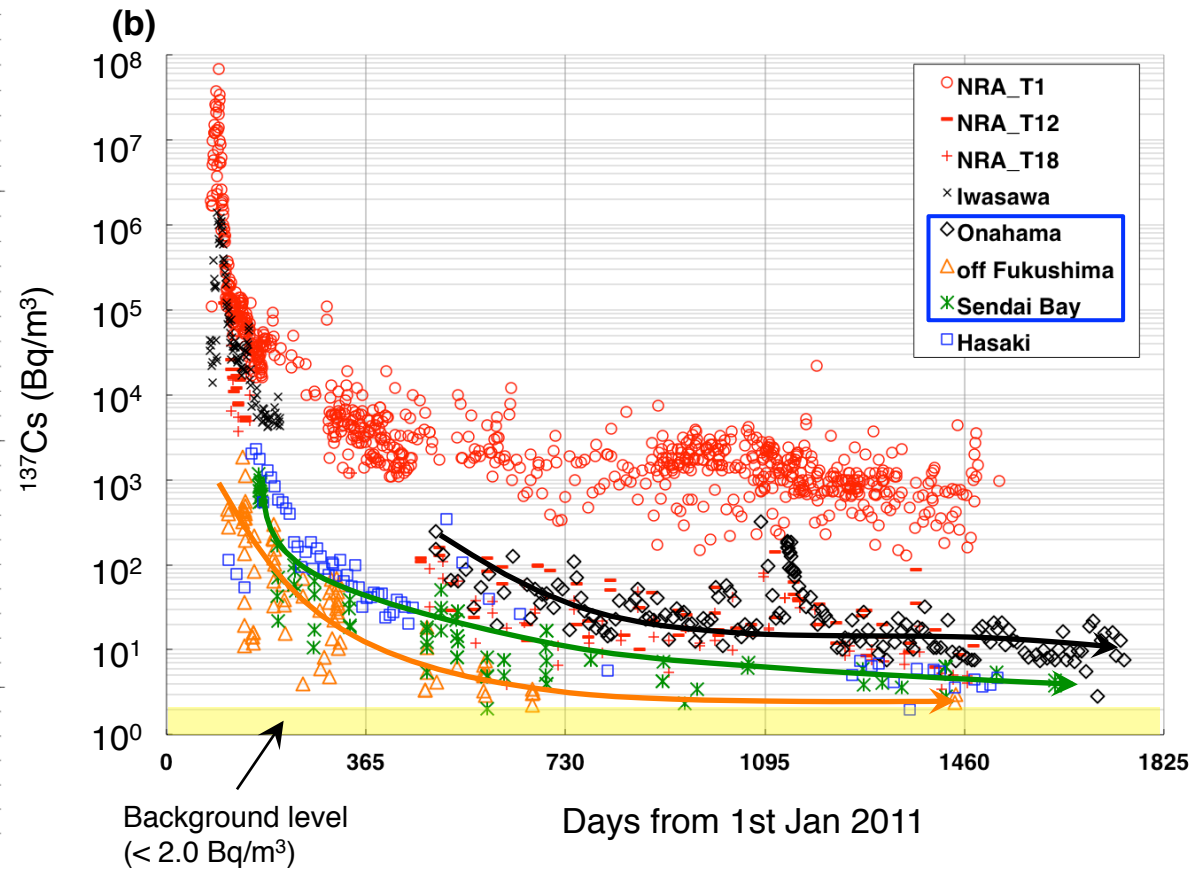
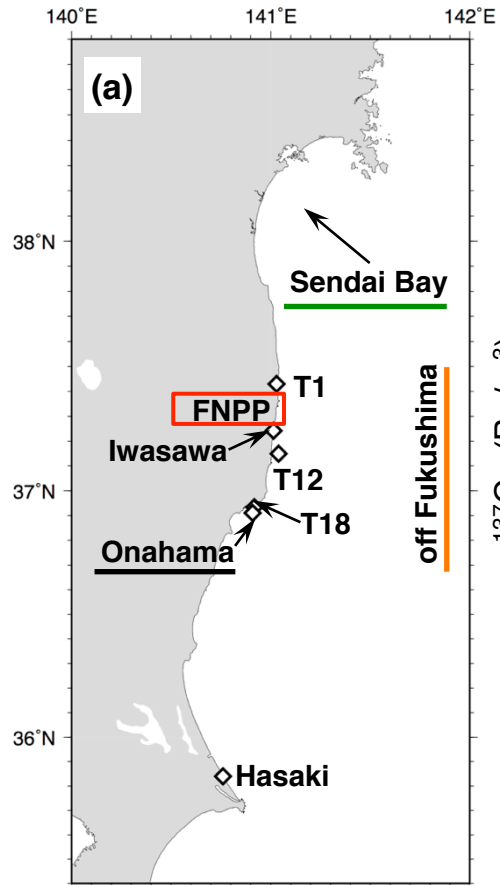
Kumamoto et al. (2016): J. Radioanal. Nucl. Chem.



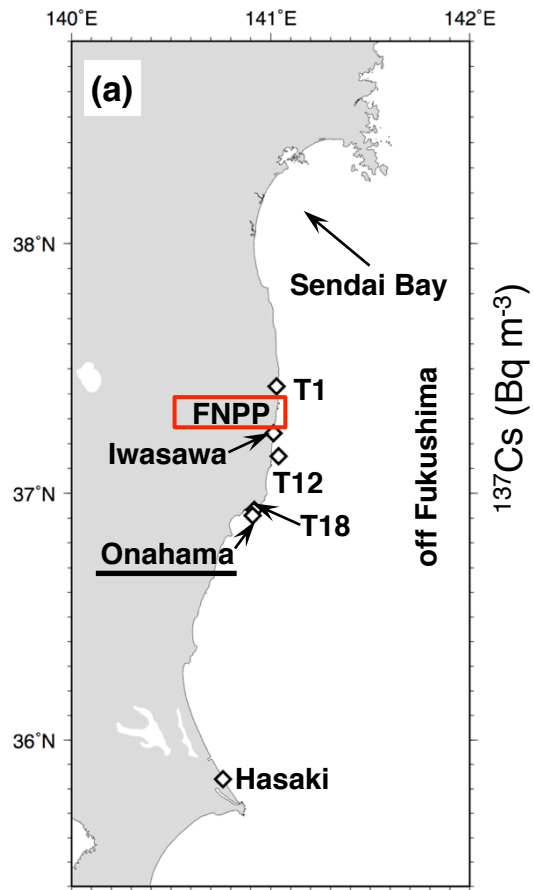
coastal area off the FNPP



coastal area off the FNPP



Onahama station (south of FNPP)



^{137}Cs (Bq m^{-3})

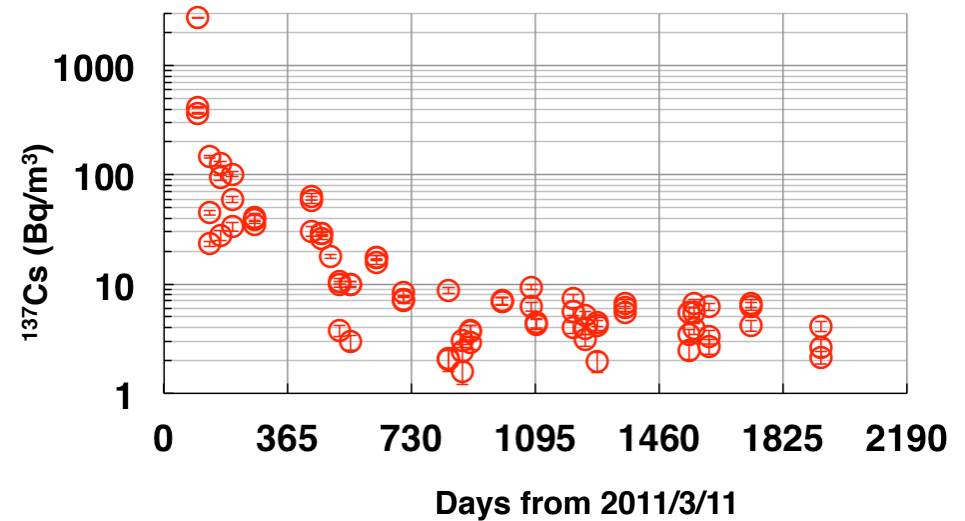
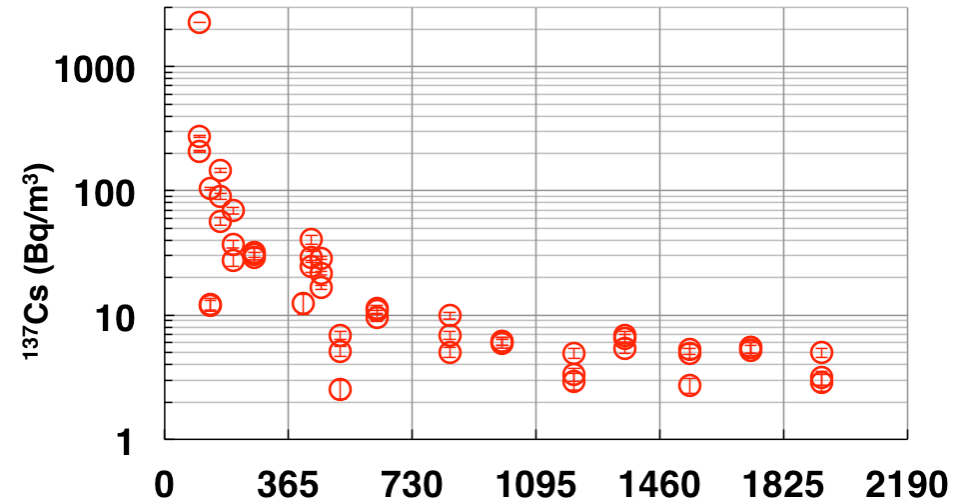
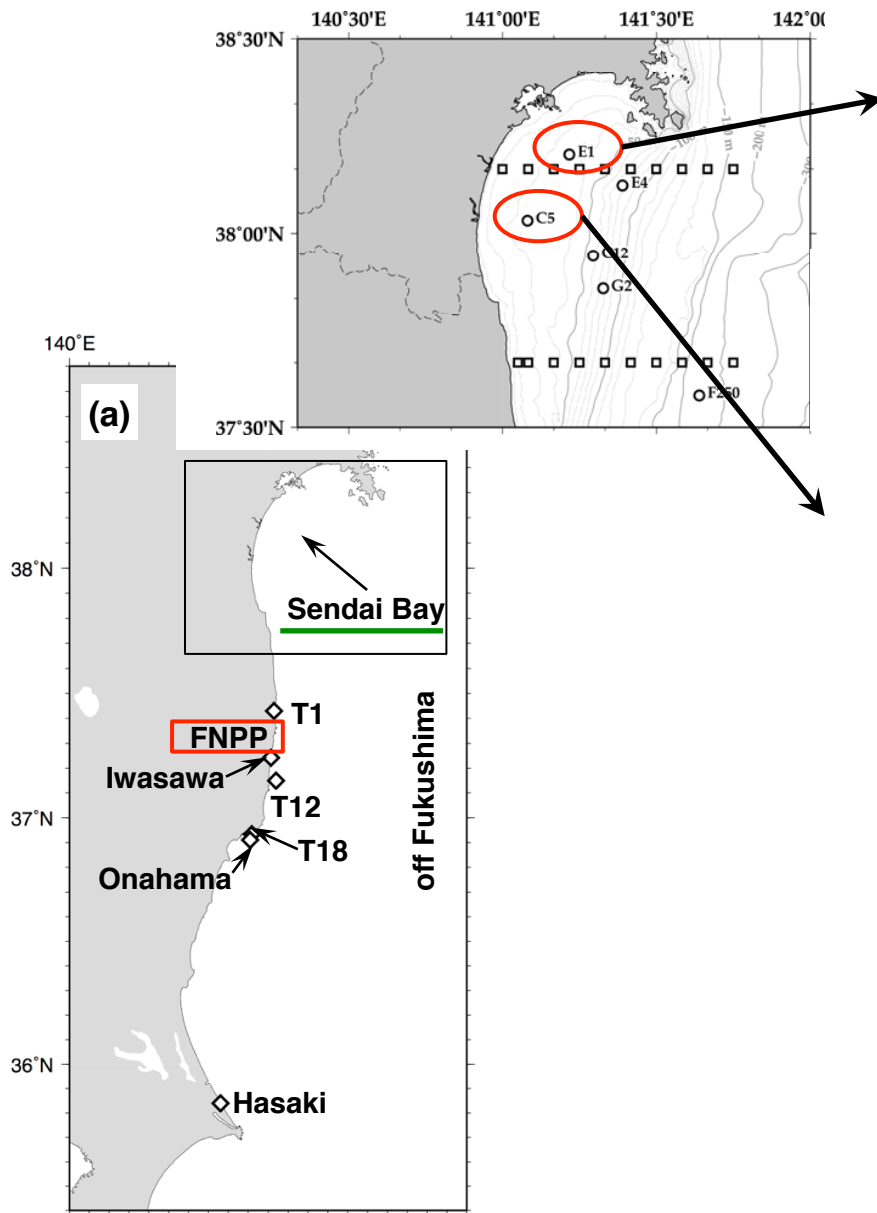
in preparation

1 2 3 4 5 6 7 8 9 10 11 12 1 2 3 4 5 6 7 8 9 10 11 12
2015 2016
Month

Kaeriyama (unpublished)



Sendai Bay (north of FNPP)

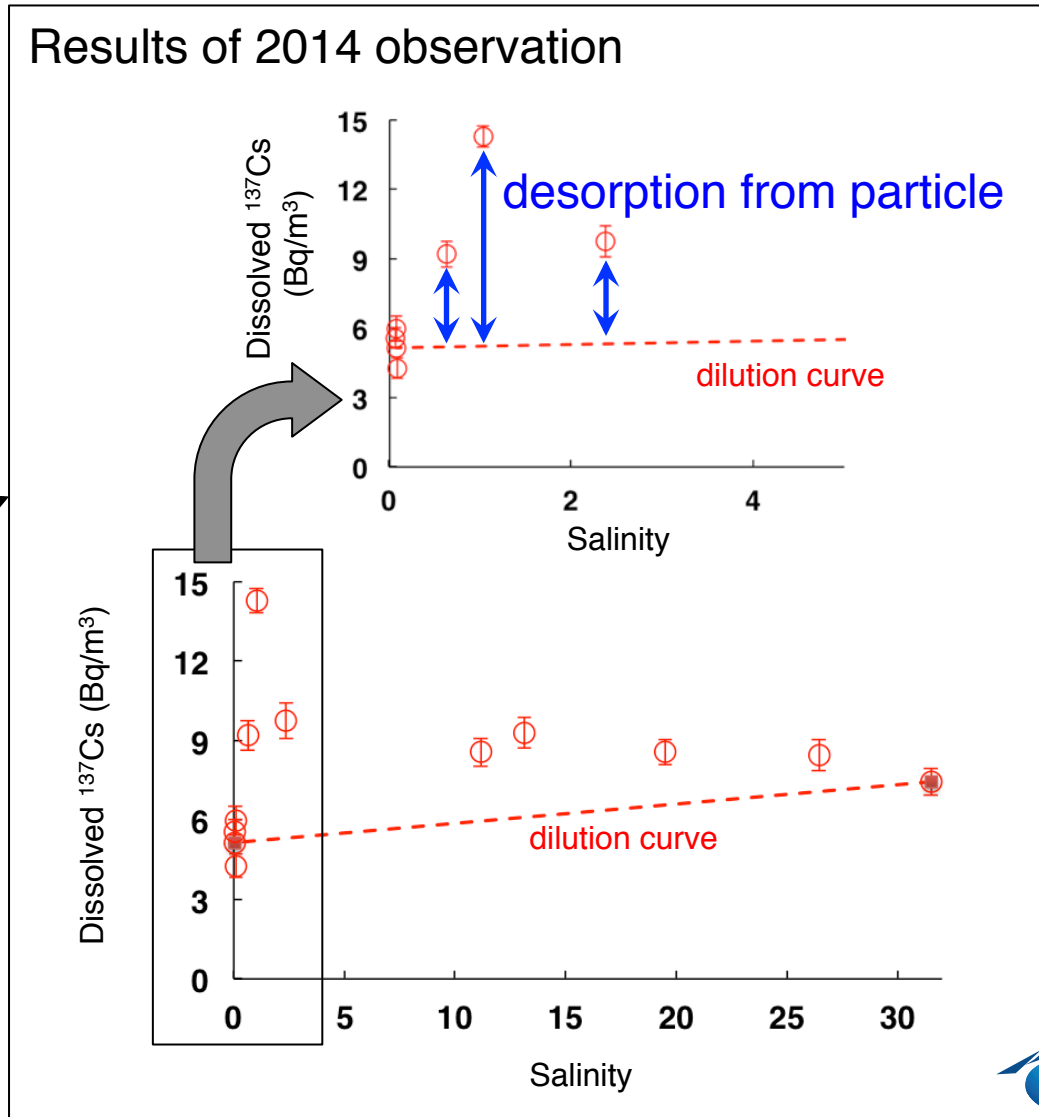
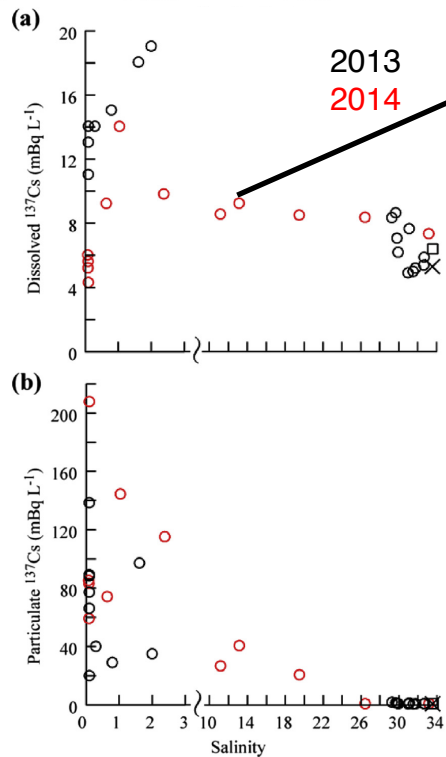
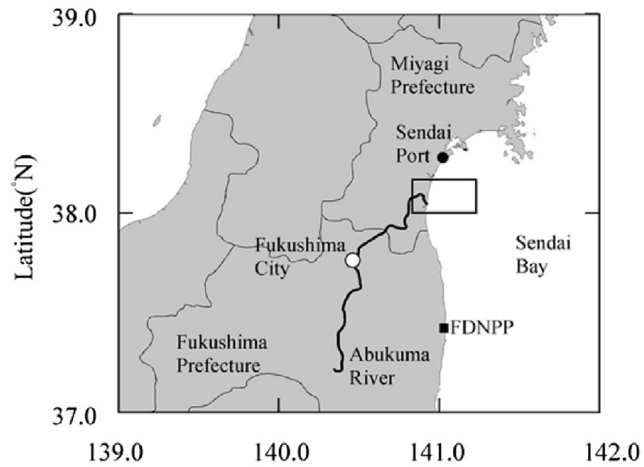


updated from Kaeriyama et al. (2015)



Future perspective (river input)

Possible continuous source of radioactive Cs from land through river



Takehi et al. (2016)



Conclusion

Oceanic dispersion of Fukushima-derived radiocesium had been well documented during five years from the accident

key features

1. eastward dispersion in surface water north area of Kuroshio Extension
2. subsurface intrusion with mode waters

Future perspective: the destination of Fukushima-derived radiocesium in mode waters

Coastal area off Fukushima

The concentration of ^{137}Cs are still higher than those before accident has been declining, but continuous monitoring should be done

Future perspective: Small but continuous input of Fukushima-derived radiocesium through river should be continuously studied, such as how many, dissolved and/or particulate, bioavailable particulate, and so on.



Thank you for your attention

References

- Kaeriyama, H., et al. (2013) Direct observation of ^{134}Cs and ^{137}Cs in surface seawater in the western and central North Pacific after the Fukushima Dai-ichi nuclear power plant accident. *Biogeosciences*, **10**, 4287–4295.
- Kaeriyama, H., et al. (2014) Southwest intrusion of ^{134}Cs and ^{137}Cs derived from the Fukushima Dai-ichi nuclear power plant accident in the western North Pacific. *Environ. Sci. Technol.*, **48**, 3120–3127.
- Kaeriyama, H., et al. (2015) ^{134}Cs and ^{137}Cs in seawater around Japan after the Fukushima Daiichi Nuclear Power Plant accident. *Umi no Kenkyu*, **23**, 127–146 (in Japanese with English abstract).
- Kaeriyama, H., et al. (2015) Fukushima-derived ^{134}Cs and ^{137}Cs in zooplankton and seawater samples collected off the Joban–Sanriku coast, in Sendai Bay, and the Oyashio region. *Fish. Sci.*, **81**, 139–153.
- Kaeriyama, H. (2015) 2. ^{134}Cs and ^{137}Cs in the seawater around Japan and in the North Pacific. In: Nakata, K. and Sugisaki, H. (eds) *Impacts of the Fukushima Nuclear Accident on Fish and Fishing grounds*. Springer Japan, Tokyo, pp. 11–32.
- Takechi, S., et al. (2016) Radioactive cesium dynamics derived from hydrographic observations in the Abukuma River Estuary, Japan. *J. Environ. Radioact.*, **153**, 1–9.
- Kaeriyama, H., et al. (2016) Intrusion of Fukushima-derived radiocaesium into subsurface water due to formation of mode waters in the North Pacific. *Sci. Rep.*, **6**, 22010.
- Kaeriyama, H. (in press) Oceanic dispersion of Fukushima-derived radioactive cesium: a review. *Fish. Oceanogr.*

